

INVESTIGATING THE DYNAMIC RESPONSE OF THE ANZALY LAOON TO SEA-LEVE CHANGES USING MULTI-SOURCES REMOTELY SENSED DATA

Saeid Hamzeh^{*a}, Elahe Akbari^{a,b}, Ataolah abdolahi kakroodi^a, Mehrdad Jeihouni^a

^aDept. of Remote Sensing and GIS, Faculty of Geography, University of Tehran, Tehran, Iran,

*Email: saeid.hamzeh@ut.ac.ir

^b Dept. of Climatology and Geomorphology, Faculty of Geography and Environmental Sciences, Hakim Sabzevari University, Sabzevar, Iran, Email: akbari.elahe@ut.ac.ir

ABSTRACT

The Caspian Sea, the biggest inland water body worldwide, is characterized by rapid sea-level changes, about 3 m oscillation, during the 20th century. These sea level fluctuations results in back-barrier lagoon formation. Due to the unique condition of the CS and its dynamic fluctuations which alter the coastal areas it seems necessary to monitor the effect of these dramatic fluctuations on shrinkage and expansion of connected water bodies (e.g., Lagoons). Therefore, this study was conducted to find the dynamic response of the Anzali lagoon, the largest freshwater reservoir of the southern Caspian Sea, to the Caspian sea-level changes during the last 42 years, between 1975 and 2016, using the remotely sensed data. For this purpose, an automatic procedure including the combination of the Tasseled- Cap and texture filter methods was applied on the existing Landsat satellite imagery and to extracting the shoreline and calculating the area and perimeter of the Anzali Lagoon, during the study period. The sea level changes of the CS, were extracted from the multiple altimetry satellite data. Finally the relationship between the relative sea level variability and shoreline changes of the Anzali lagoon was studied. Results show that there is a positive linear correlations between area of Anzali Lagoon and Caspian Sea relative water level with the values of Pearson correlation coefficient and coefficient of determination of 0.832 and 0.6919, respectively. This linear relation indicates that Anzali lagoon is directly affected by Caspian Sea level fluctuations.

Keywords: Remote sensing, Shoreline change, Altimetry satellite data, Anzali Lagoon, Caspian Sea.

1. Introduction

The Caspian Sea (CS) with a surface area of 371,000 km²; is the biggest inland water body worldwide, has experienced an approximately 3 m oscillation during the 20th century, whereas the global sea is fluctuated approximately 20 cm in the same period (Kroonenberg et al., 2007, Kakroodi et al., 2015., Haghani et al., 2016). These huge and rapid sea level fluctuations of CS, have impacted on global climate (Arpe et al., 2012; Farley-Nichols & Toumi, 2014), coastal geomorphology changes including beach-ridge formation, barrier-lagoon development and general erosion (Kaplin & Selivanov, 1995; Naderi Beni et al., 2013, Kakroodi et al., 2015), lives of people (Dolotov & Kaplin, 2005; Kosarev, 2005; Leroy et al., 2009) by flooding, land demolition and etc. So, this unique natural laboratory made an opportunity in a short time frame of investigating the global sea level changes impacts on coastal environments which happens in the long-term (Haghani et al., 2016). These sea level

fluctuations has a strong impact on the wetlands and lagoon formation and shoreline change, as one the most important responses of the coastal area to rapid sea-level rise, (Kroonenberg et al., 2007, Le Cozannet et al., 2014).

Wetland areas containing unique properties such as; fish, fuel wood, wildlife, fertile land for agriculture, flood control, storm protection, ground water recharge and sediment–pollutant– nutrient retention (Mitsch & Gosselink, 2000; Ramsar, 2004; Kuleli et al., 2011), are a component of world coastal ecology (Kuleli et al., 2011). Especially, the river sediment refinement property, made the Lagoons as a crucial natural refinery feature in ecosystem. The balance lagoon system may be disrupted by uncontrolled construction, dredging to collect sand, land reclamation, and urban, industrial and agricultural waste discharge activities. So, it seem necessary to eliminate the negative effects on lagoons and regulate the human activities for preserving the ecological balance (Ozturk & Sesli, 2015). For this purpose, the shorelines extraction is an important issue (Cracknell, 1999; El Mrini et al., 2012), which achievement this criteria for a large region is difficult, time consuming and sometimes impossible by using the traditional ground survey techniques (Cracknell, 1999). In this way, recent changes of shorelines can be projected by the remotely sensed data (White & El Asmar, 1999; Shaghude et al., 2003) and provided preliminary valuable estimation of coastal changes (Yang et al., 1999; Moussaid et al., 2015) which confirmed by some researchers such as (e.g. Van der Wal et al. (2002), Kuleli (2005), Vanderstraete et al. (2006), Ekercin (2007), Genz et al. (2007), Wu (2007), Sesli et al. (2008), Bayram et al. (2008), Ghanavati et al. (2008), Rebelo et al. (2009), Kuleli (2010), Maiti & Bhattacharya (2009), Kuleli et al. (2011), Pardo-Pascual et al. (2012), Haghani et al. (2016)). In these purposes, researches have been used several different methods such as Tasseled Cap Transform (TCT), supervised and unsupervised classification, Principal Component Analysis (PCA), single-band thresholds, band rationing, and many other indices.

One of the most important and famous lagoons next to the southern part of the Caspian Sea is the Anzaly lagoon, which is strongly affected by the sea level changes, and it is necessary to study the impact of sea level changes on this lagoon. Therefore, this paper mainly aimed to investigate the dynamic response of the Anzali lagoon to sea-level changes by using remotely sensed data.

2. Study area

The study area are the western part of the Anzali Lagoon, located between $37^{\circ} 35' - 37^{\circ} 26' N$ and $49^{\circ} 15' - 49^{\circ} 27' E$ in the south western of Caspian Sea of Iran (Fig. 1). This lagoon is a famous wetland by a certificated Ramsar sites in the world and is the largest freshwater reservoir of the Southern Caspian (Leroy et al., 2011). Anzali wetland contains four sections: the eastern, the southern (or Siah-keshim), the central, and the western section or Abkenar (Hassanzadeh et al., 2014).

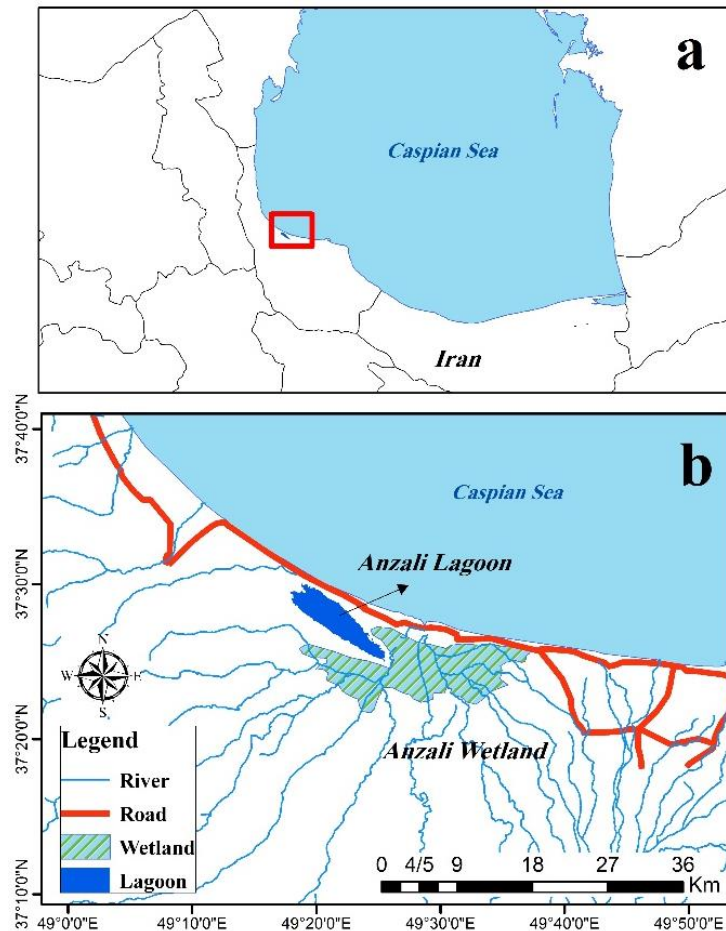


Fig. 1. Location map of the study area (a) Showed Iran country, (b) is the location of study in south west of Caspian Sea

3. Material and Methods

In the present study to assess the impact of sea level changes on the Anzali lagoon different remotely sensed data were used. For this purpose, the all available Landsat imagery with cloud cover <30% including MSS (Multi spectral Scanner), TM (Thematic Mapper), ETM+ (Enhanced Thematic Mapper) and OLI (Operational Land Imager) in the period of 1975 - 2016 which covered the Anzali Lagoon were used for extracting the lagoon area. Also relative Caspian Sea level variations products from TOPEX/POSEIDON (T/P), Jason-1 and Jason-2/OSTM altimetry were used for calculating the sea-level changes. Finally, we computed relation between the Anzali lagoon results and Caspian Sea level changes

3.1. Extraction of Lagoon area and Change detection

In this study, the combination of Tasseled Cap Transformation and Texture Filter was performed for extracting the shorelines. Tasseled Cap Transformation (TCT) was developed by Kauth and Thomas (1976) and linearly combines the Landsat bands in order to create three principal components, i.e., brightness, greenness, and wetness (Scott et al., 2003). So, in order to differentiate between lands from water, the wetness component is utilized. In this study, the coefficients were used for TCT of Landsat data derived from Kauth et al. (1979), Crist (1985), Huang et al. (2002) and Baig et al. (2014). In order to achieve unique value of brightness rather than variation in brightness, the Texture Filter has been used, too. In this filter, the data range, mean, variance, entropy, and skewness statistical methods for each gray level within local processing kernel have been calculated. Finally,

the water body boundary was extracted by convert the image to binary format by using the manual trial-and-error thresholding and then the raster to vector procedure, and visual interpretation and editing.

Finally, for change detection of Anzali lagoon, the polygon area and perimeter assessment method; both spatially and quantitatively, was used. In order to evaluate the dynamic response of Lagoon to Sea Level changes, the lagoon area and relative sea level were related by Pearson correlation and R^2 coefficients.

4. Results and Discussion

The Relative Caspian Sea level variations recorded by the TOPEX/POSEIDON (T/P), Jason-1 and Jason-2/OSTM altimetry for the period of 1993 till 2016 is presented in the Figure 2. This plot shows the monthly and daily variation.

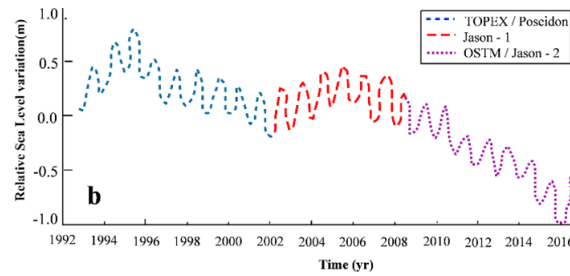


Fig. 2. Relative Caspian Sea Level Variation from 1993 to 2016.

4.1. Changes of the Area and Perimeter of Anzali Lagoon

The temporal area and perimeter changes of the Anzali lagoon between years of 1975 till 2016 in compare with the relative Caspian Sea level variation are given in Table 1.

Table 1. Area and Perimeter changes of the Anzali lagoon between 1975 till 2016 and relative sea level of CS between 1993 and 2016.

Yr.	Area (Km ²)	Perimeter (Km)	Perimeter Changes	Area Changes			Relative sea level (m)	Relative sea level changes (m)
				Cumulative to 1975	Year by Year	Event Years		
1975	37.28	51.22						
1978	37.23	45.39	-5.83	-0.05	-0.05			
1985	26.09	57.52	6.29	-11.19	-11.14	-11.19		
1987	34.92	55.02	3.79	-2.36	8.83			
1989	38.18	44.59	-6.63	0.90	3.26			
1993	37.52	45.23	-5.99	0.25	-0.66	11.44	0.46	
1998	37.94	44.35	-6.88	0.66	0.41		0.43	-0.03
1999	37.44	42.75	-8.47	0.16	-0.49		0.3	-0.13
2001	37.77	45.33	-5.89	0.49	0.33		0.17	-0.13
2002	37.18	47.92	-3.3	-0.10	-0.59		0.24	0.07
2003	39.74	51.11	-0.12	2.46	2.56	2.21	0.2	-0.04
2006	35.76	48.05	-3.17	-1.52	-3.98		0.29	0.09
2007	36.49	44.81	-6.41	-0.78	0.74		0.3	0.01
2008	36.75	44.89	-6.32	-0.52	0.26	-2.99	0.2	-0.1
2009	36.09	47.08	-4.15	-1.18	-0.66		-0.1	-0.3
2010	36.85	50.78	-0.44	-0.43	0.75		0.1	0.2
2011	35.43	42.38	-8.84	-1.85	-1.42	-1.32	-0.17	-0.27
2013	34.51	49.61	-1.62	-2.77	-0.92		-0.49	-0.32
2014	34.56	44.17	-7.05	-2.71	0.06		-0.5	-0.01
2015	34.31	44.46	-6.76	-2.97	-0.25		-0.59	-0.09
2016	32.95	48.19	-3.03	-4.33	-1.36	-2.48	-0.58	0.01

Based on the given results in the table 1, the greatest and lowest value in terms of the area in Anzali lagoon were happened at years of 2003 and 1985 respectively. These criteria in terms of the perimeter have been confronted in the lagoon at 1985 and 2011, respectively. While the area of the Lagoon have been increased during 1985-1987, 1987-1989, 1993-1998, 1999-2001, 2002-2003, 2006-2007, 2007-2008, 2009-2010, 2013-2014, it decreased over all other during years. The area of lagoon has been fluctuated and totally decreased 4.33 Km² between 1975 and 2016.

Meanwhile, the lowest and greatest value of the relative sea level variation of Caspian Sea between 1993 and 2016 in acquisition date of images which used in this research, was happened in 2015 and 1993; -0.59 and 0.46, respectively. We considered the relative sea level variation of CS between 1993 and 2016 due to absence of data of Relative Sea Level before 1993 in USDA. The sea level of CS was fluctuated but the overall trend of sea level is descending. Also, the insignificant ascending trend are happened in 2001-2002, 2003-2007, 2009-2010 and 2015-2016, too.

The most significant area changes occurred in the Lagoon for 1978-1985, because the low stand of CS have happened in 1977. In table 1, Relative Sea Level change was calculated by the difference between Relative Sea Level of one year from the before one. The Relative Sea Level change and Lagoon area is directly related due to the connection between the Lagoon and Sea. By comparing these results, whereas the agreement between them were inferred over 1998-1999, 2006-2007, 2008-2009, 2009-2010, 2010-2011, 2011-2013 and 2014-2015, in other periods, the disagreement was cleared.

4. 2. Relationship between the changes of the area of Anzali lagoon and sea-level variation

For assessment the dynamic response of the Anzali lagoon to the Caspian Sea level changes, the Pearson correlation and coefficient of determination (R^2) between area of this lagoon and Relative Sea Level Variation of CS between 1993 and 2016 was examined. For this purpose the linear relationship between the area of the Anzali lagoon and Relative Sea Level Variation of Caspian Sea between 1993 and 2016 was calculated and is given in figure 3.

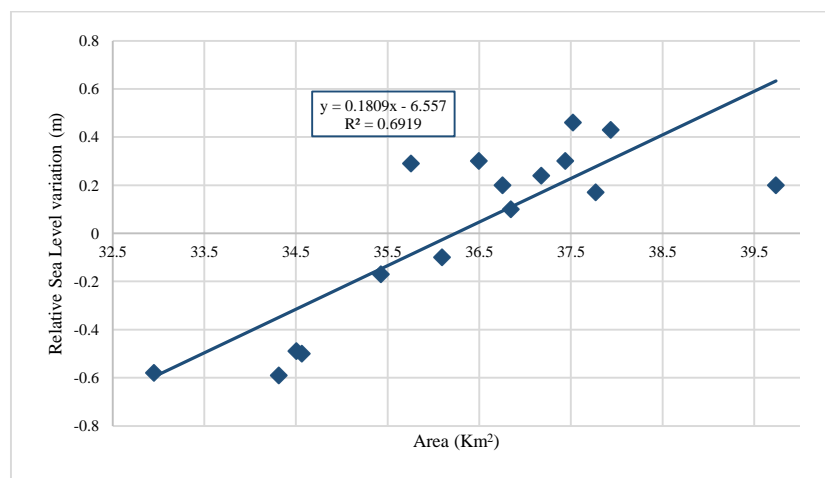


Fig. 3. Correlation between Area of the Anzali Lagoon and Relative Sea Level Variation of Caspian Sea between 1993 and 2016.

A Pearson correlation coefficient and coefficient of determination were 0.832 and 0.6919, respectively. It indicates that there is positive correlations between area of Lagoon and fluctuation of Caspian Sea. In addition to the effect of Sea Level variation on Anzali lagoon, another environmental reasons such as precipitation, create dam on the river, not dredging and etc., and also anthropogenic activity are lead to the different behavior of this lagoon, and there is a need to more study on that.

5. Conclusions

The present study has been carried out to finding the shoreline change of Anzali lagoon using Landsat satellite data and their relationships with sea level fluctuation of Caspian Sea through altimetry data acquisition by Jason-1, TOPEX/Poseidon, and Jason-2/OSTM. Therefore, the area and perimeter of the Anzali lagoon have been calculated by an automatic shoreline extraction during the last 42 years, between 1975 and 2016. Results show that the Caspian Sea has experienced an approximately 2 m oscillation during the last 42 years. These huge and rapid sea level fluctuations of CS, have impacted on costal area and especially on the lagoons next to this environment. The results of Pearson correlation indicate that there is a positive linear correlations between Anzali lagoon and CS level. At this time, there is no research on the relationship between Caspian Sea level and lagoon changes. Based on the results of present study, it can be concluded that Caspian Sea level changes has a strong positive impact on Anzali lagoon and other lagoons next to these sea. Also results indicate the capability and great importance of remotely sensed data for monitoring of costa and marine aria and study the continues dynamic behavior of the lagoons and their relation with Caspian Sea level variation.

References

- Arpe, K., Leroy, S.A.G., Lahijani, H., and Khan, V., 2012. Impact of the European Russia drought in 2010 on the Caspian Sea level. *Hydrology and Earth System Sciences* 16(1), pp.19-27. DOI: 10.5194/hess-16-19-2012.
- Baig, M. H. A., Zhang, L., Shuai, T., and Tong, Q. 2014. Derivation of a Tasseled Cap transformation based on Landsat 8 at-satellite reflectance. *Remote Sensing Letters*, 5(5), pp.423–431. <http://dx.doi.org/10.1080/2150704X.2014.915434>.
- Bayram, B., Acar, U., Seker, D. and Ari, A., 2008. A novel algorithm for coastline fitting through a case study over the Bosphorus. *Journal of Coastal Research* 24(4), pp.983–991. <https://doi.org/10.2112/07-0825.1>.
- Chander, G., Markham, B.L. and Helder, D.L., 2009. Summary of current radiometric calibration coefficients for Landsat MSS, TM, ETM, and EO-1 ALI sensors. *Remote Sensing of Environment*. 113(5), pp.893-903. <https://doi.org/10.1016/j.rse.2009.01.007>.
- Cracknell, A.P., 1999. Remote sensing techniques in estuaries and coastal zones an update. *International Journal of Remote Sensing*, 20(3), pp.485–496.
- Crist, E. P. 1985. A TM Tasseled Cap equivalent transformation for reflectance factor data. *Remote Sensing of Environment*, 17(3), pp.301–306. [https://doi.org/10.1016/0034-4257\(85\)90102-6](https://doi.org/10.1016/0034-4257(85)90102-6).
- Dolotov, Y. and Kaplin, P., 2005. Black and Caspian Seas, coastal ecology and geomorphology. In: *Encyclopedia of Coastal Science*. Springer, pp. 194-203. DOI: 10.1007/1-4020-3880-1_52.
- Ekerchin, S., 2007. Coastline change assessment at the Aegean Sea coasts in Turkey using multitemporal Landsat imagery. *Journal of Coastal Research* 23(3), pp.691–698. <https://doi.org/10.2112/04-0398.1>.
- El Mrini, A., Anthony, E., Maanan, M., Taaouati, M. and Nachite, D., 2012. Beach-dune degradation in a Mediterranean context of strong development pressures, and the missing integrated management perspective. *Ocean Coast. Manag.* 69, pp.299–306. <https://doi.org/10.1016/j.ocecoaman.2012.08.004>.
- Farley Nicholls, J. and Toumi, R., 2014. On the lake effects of the Caspian Sea. *Quarterly Journal of the Royal Meteorological Society* 140(681), pp.1399-1408. DOI: 10.1002/qj.2222.
- Genz, A.S., Fletcher, C.H., Dunn, R.A., Frazer, L.N. and Rooney, J.J., 2007. The predictive accuracy of shoreline change rate methods and alongshore beach variation on Maui, Hawaii. *Journal of Coastal Research* 23 (1), pp.87–105. <https://doi.org/10.2112/05-0521.1>.

- Ghanavati, E., Firouzabadi, P.Z., Jangi, A.A. and Khosravi, S., 2008. Monitoring geomorphologic changes using Landsat TM and ETM+ data in the Hendijan River delta, south west Iran. *International Journal of Remote Sensing*, 29(4), pp.945–959. <http://dx.doi.org/10.1080/01431160701294679>.
- Haghani, S., Leroy, S.A., Wesselingh, F.P. and Rose, N.L., 2016. Rapid evolution of coastal lagoons in response to human interference under rapid sea level change: A south Caspian Sea case study. *Quaternary International*. 408, pp.93-112. <https://doi.org/10.1016/j.quaint.2015.12.005>.
- Hassanzadeh, N., Sari, A.E., Khodabandeh, S. and Bahramifar, N., 2014. Occurrence and distribution of two phthalate esters in the sediments of the Anzali wetlands on the coast of the Caspian Sea (Iran). *Marine Pollution Bulletin*, 89(1). Pp.128–135. <http://dx.doi.org/10.1016/j.marpolbul.2014.10.017>.
- Huang, C., Wylie, B., Yang, L., Homer, C. and Zylstra, G., 2002. Derivation of a Tasseled Cap transformation based on Landsat 7 at-satellite reflectance. *International Journal of Remote Sensing*, 23(8), pp.1741–1748. <http://dx.doi.org/10.1080/01431160110106113>.
- Kakroodi, A.A., Leroy, S.A.G., Kroonenberg, S.B., Lahijani, H.A.K., Alimohammadian, H., Boomer, I., Goorabi, A., 2015. Late Pleistocene and Holocene sea-level change and coastal palaeoenvironment evolution along the Iranian Caspian shore. *Marine Geology* 361, 111e125.
- Kaplin, P.A., Selivanov, A.O., 1995. Recent coastal evolution of the Caspian Sea as a natural model for coastal responses to the possible acceleration of global sea level rise. *Marine Geology* 124 (1), 161-175.
- Kauth, R.J. and Thomas, G.S., 1976. The tasseled cap -- a graphic description of the spectral-temporal development of agricultural crops as seen in Landsat, in *Proceedings on the Symposium on Machine Processing of Remotely Sensed Data*, West Lafayette, Indiana, June 29 -- July 1, 1976, (West Lafayette, Indiana: LARS, Purdue University), pp.41-51.
- Kauth, R.J., Lambeck, P.F., Richardson, W., Thomas, G.S. and Pentland, A.P., 1979. Feature Extraction Applied to Agricultural Crops as Seen by Landsat. *Proceedings of the LACIE Symposium*, Houston TX, NASA: pp.705-721.
- Kosarev, A., 2005. Physico-geographical conditions of the Caspian Sea. In: Kostianoy, A., Kosarev, A. (Eds.), *The Caspian Sea Environment*. Springer, pp. 5-31. DOI: 10.1007/698_5_002.
- Kroonenberg, S.B., Abdurakhmanov, G.M., Badyukova, E.V., Van der Borg, K., Kalashnikov, A., Kasimov, N.S., Rychagov, G.I., Svitoch, A.A., Vonhof, H.B. and Wesselingh, F.P., 2007. Solareforced 2600 BP and little Ice Age highstands of the Caspian Sea. *Quaternary International*, 173, pp.137-143. <https://doi.org/10.1016/j.quaint.2007.03.010>.
- Kuleli, T., 2005. Change detection and assessment using multi temporal satellite image for North-East Mediterranean Coast. *GIS Development Weekly*, 1(5).
- Kuleli, T., 2010. Quantitative analysis of shoreline changes at the Mediterranean Coast in Turkey. *Environmental Monitoring and Assessment* 167 (1), pp.387–397. DOI: 10.1007/s10661-009-1057-8.
- Kuleli, T., Guneroglu, A., Karsli, F. and Dihkan, M., 2011. Automatic detection of shoreline change on coastal Ramsar wetlands of Turkey. *Ocean Engineering*, 38(10), pp.1141-1149. <https://doi.org/10.1016/j.oceaneng.2011.05.006>.
- Leroy, S.A.G., Lahijani, H.A.K., Djamali, M., Naqinezhad, A., Moghadam, M.V., Arpe, K., Shah-Hosseini, M., Hosseindoust, M., Miller, C.S., Tavakoli, V., Habibi, P. and Naderi Beni, M., 2011. Late Little Ice Age palaeoenvironmental records from the Anzali and Amirkola Lagoons (south Caspian Sea): Vegetation and sea level changes. *Palaeogeography, Palaeoclimatology, Palaeoecology* 302(3). Pp.415–434. doi:10.1016/j.palaeo.2011.02.002.
- Le Cozannet, G., Garcin, M., Yates, M., Idier, D., & Meyssignac, B. (2014). Approaches to evaluate the recent impacts of sea-level rise on shoreline changes. *Earth-Science Reviews*, 138, 47-60.
- Leroy, S.A.G., Warny, S., Lahijani, H., Piovano, E.L., Fanetti, D. and Berger, A.R., 2009. The role of geosciences in the mitigation of natural disasters: five case studies. In: Beer, T. (Ed.), *Geophysical Hazards*. Springer, pp. 115-147. DOI: 10.1007/978-90-481-3236-2_9.
- Li, W. and Gong, P., 2016. Continuous monitoring of coastline dynamics in western Florida with a 30-year time series of Landsat imagery. *Remote Sensing of Environment*, 179, pp.196-209. <https://doi.org/10.1016/j.rse.2016.03.031>.
- Maiti, S. and Bhattacharya, A.K., 2009. Shoreline change analysis and its application to prediction: a remote sensing and statistics based approach. *Marine Geology*, 257(1), pp.11–23. <https://doi.org/10.1016/j.margeo.2008.10.006>.
- Mitsch, W.J., Gosselink, J.G., 2000. *Wetlands*. John Wiley & Sons, New York, NY.
- Moussaid, J., Fora, A.A., Zourarah, B., Maanan, M. and Maanan, M., 2015. Using automatic computation to analyze the rate of shoreline change on the Kenitra coast, Morocco. *Ocean Engineering*, 102, pp.71-77. <https://doi.org/10.1016/j.oceaneng.2015.04.044>.
- Naderi Beni, A., Lahijani, H.A.K., Harami, R.M., Arpe, K., Leroy, S.A.G., Marriner, N., Berberian, M., Andrieu-Ponel, V., Djamali, M., Mahboubi, A., 2013. Caspian Sea level changes during the last millennium: historical and geological evidences from the south Caspian Sea. *Climate of the Past* 9, 1645-1665.

- Ozturk, D. and Sesli, F. A., 2015. Shoreline change analysis of the Kizilirmak Lagoon Series, *Ocean & Coastal Management*, 118, pp.290-308. <https://doi.org/10.1016/j.ocecoaman.2015.03.009>.
- Pardo-Pascual, J.E., Almonacid-Caballer, J., Ruiz, L.A. and Palomar-Vázquez, J., 2012. Automatic extraction of shorelines from Landsat TM and ETM+ multi-temporal images with subpixel precision. *Remote Sensing of Environment*, 123, pp.1-11. <https://doi.org/10.1016/j.rse.2012.02.024>.
- Ramsar, 2004. *The Ramsar Convention Manual: A Guide to the Convention on Wetlands*, 3rd ed. Ramsar Convention Secretariat, Gland, Switzerland, 75 pp.
- Rebelo, L.M., Finlayson, C.M. and Nagabhatla, N., 2009. Remote sensing and GIS for wetland inventory, mapping and change analysis. *Journal of Environmental Management*, 90(7), pp.2144–2153. <https://doi.org/10.1016/j.jenvman.2007.06.027>.
- Scott, J. W., Moore, L. R., Harris, W. M., and Reed, M. D., 2003. Using the Landsat 7 Enhanced Thematic Mapper Tasseled Cap Transformation to Extract Shoreline. U.S. Geological Survey Open-File Report of 03-272.
- Sesli, F.A., Karsli, F., Colkesen, I. and Akyol, N., 2009. Monitoring the changing position of coastlines using aerial and satellite image data: an example from the eastern coast of Trabzon, Turkey. *Environmental Monitoring and Assessment* 153 (1-4), pp.391–403. DOI: 10.1007/s10661-008-0366-7.
- Shaghude, Y.W., Wann'as, K.O. and Lunde'n, B., 2003. Assessment of shoreline changes in the western side of Zanzibar channel using satellite remote sensing. *International Journal of Remote Sensing*, 24(23), pp.4953–4967. <http://dx.doi.org/10.1080/0143116031000102430>.
- Van der Wal, D., Pye, K. and Neal, A., 2002. Long-term morphological change in the Ribble Estuary, northwest England. *Marine Geology* 189 (3-4), pp.249–266. [https://doi.org/10.1016/S0025-3227\(02\)00476-0](https://doi.org/10.1016/S0025-3227(02)00476-0).
- Vanderstraete, T., Goossens, R. and Ghabour, T.K., 2006. The use of multi-temporal Landsat images for the change detection of the coastal zone near Hurghada, Egypt. *International Journal of Remote Sensing*, 27(17), pp.3645–3655. <http://dx.doi.org/10.1080/01431160500500342>.
- White, K. and El Asmar, H.M., 1999. Monitoring changing position of coastlines using thematic mapper imagery, an example from the Nile Delta. *Geomorphology*, 29(1), pp.93–105. [https://doi.org/10.1016/S0169-555X\(99\)00008-2](https://doi.org/10.1016/S0169-555X(99)00008-2).
- Wu, W., 2007. Coastline evolution monitoring and estimation—a case study in the region of Nouakchott, Mauritania. *International Journal of Remote Sensing*, 28(24), pp.5461–5484.
- Yang, X., Damen, M.C.J. and Van Zuidam, R.A., 1999. Use of Thematic Mapper imagery with a geographic information system for geomorphologic mapping in a large deltaic lowland environment. *International Journal of Remote Sensing*, 20(4), pp.659–681. <http://dx.doi.org/10.1080/014311699213127>.